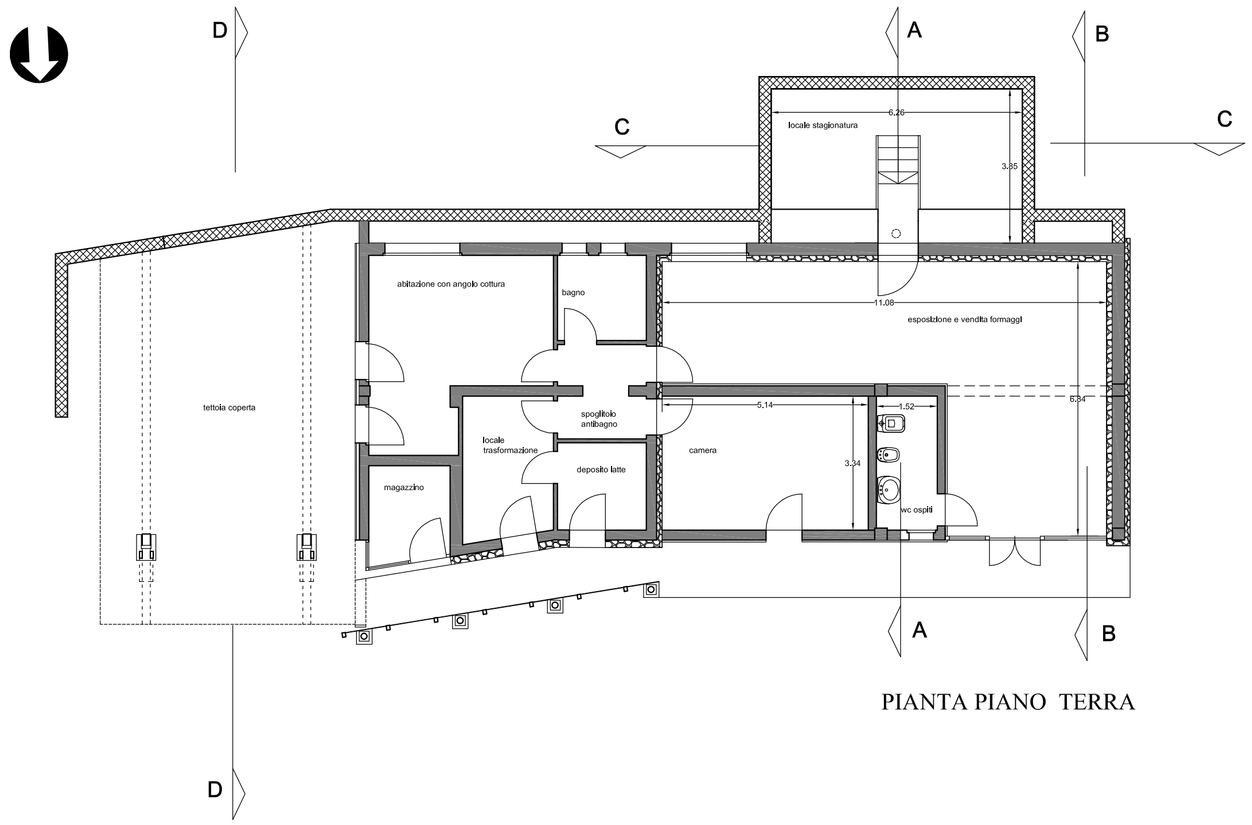

PIANTA PIANO TERRA

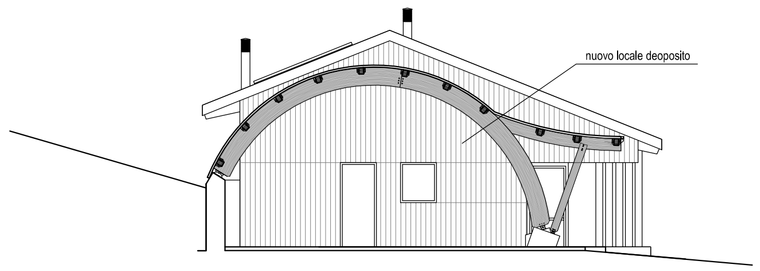

SEZIONE D/D

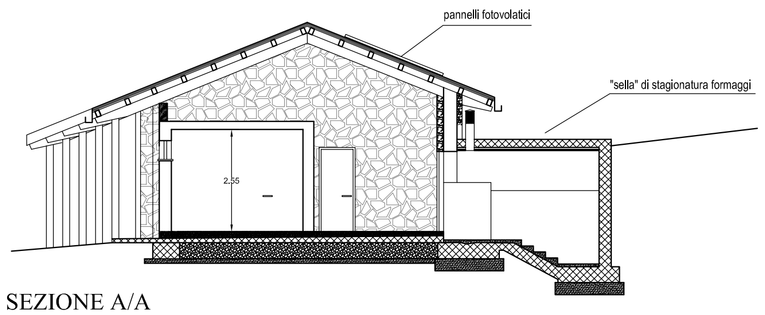

SEZIONE A/A

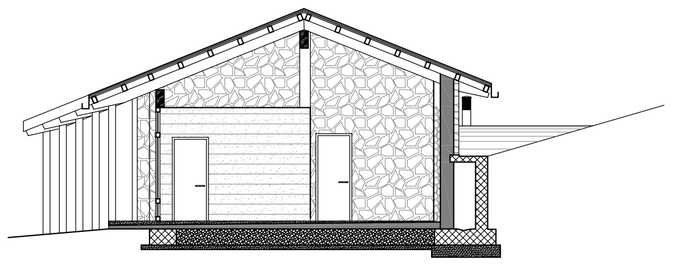

SEZIONE B/B

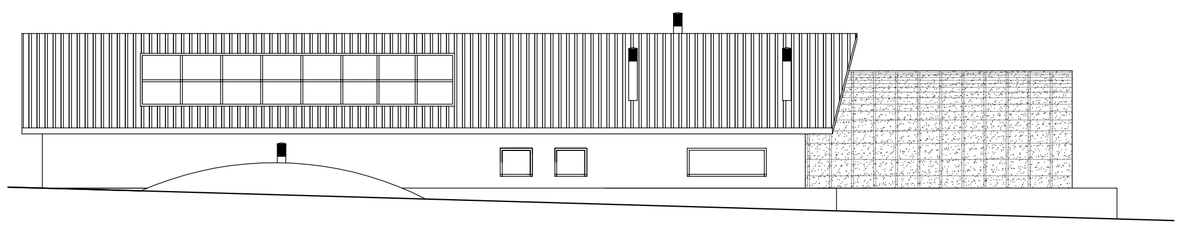

PROSPETTO SUD

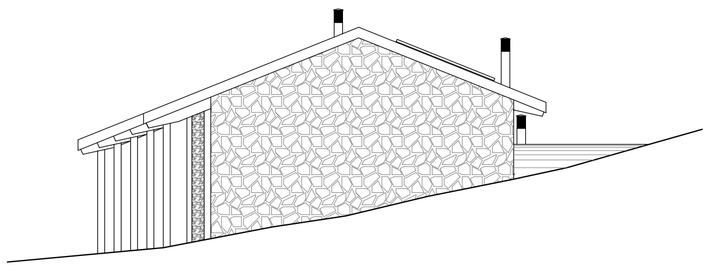

PROSPETTO OVEST

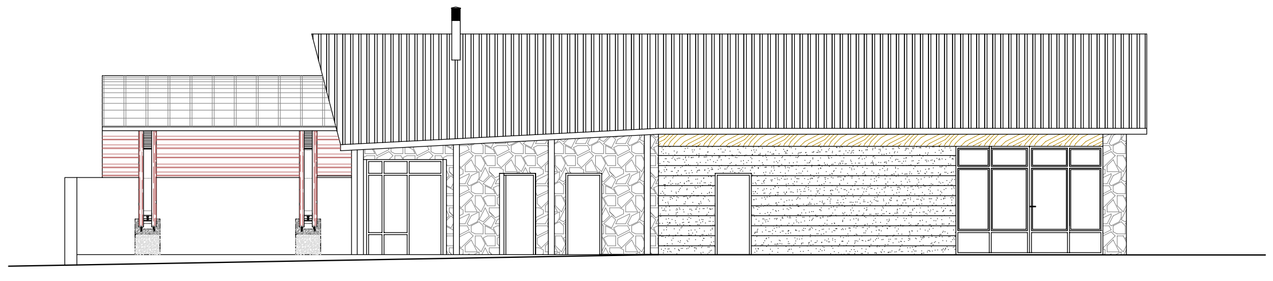

PROSPETTO NORD

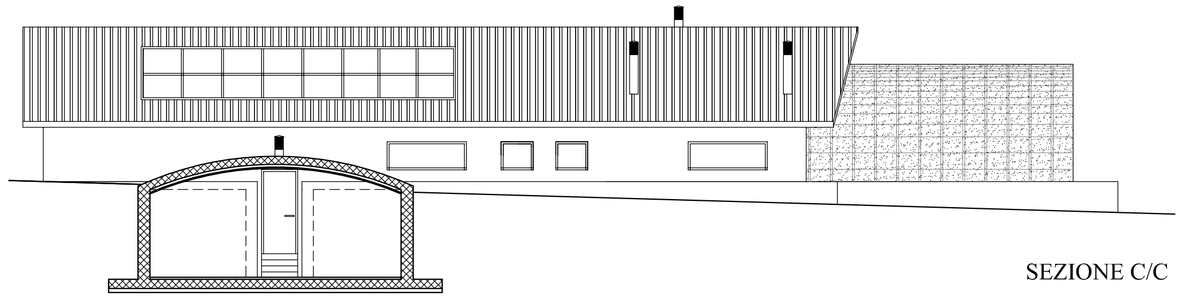

SEZIONE C/C

SOVRAPPOSIZIONE STATO DI FATTO/PROGETTO

demolizioni

nuove opere

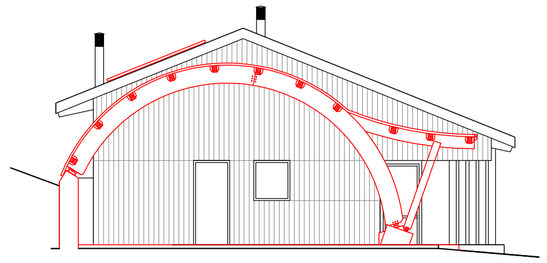

SEZIONE D/D

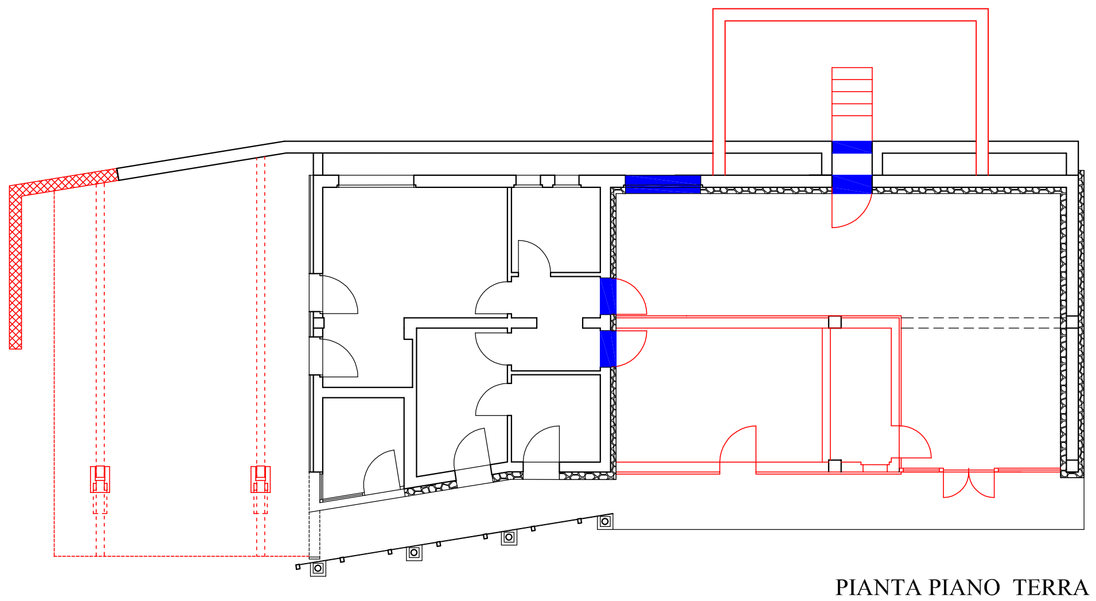

PIANTA PIANO TERRA

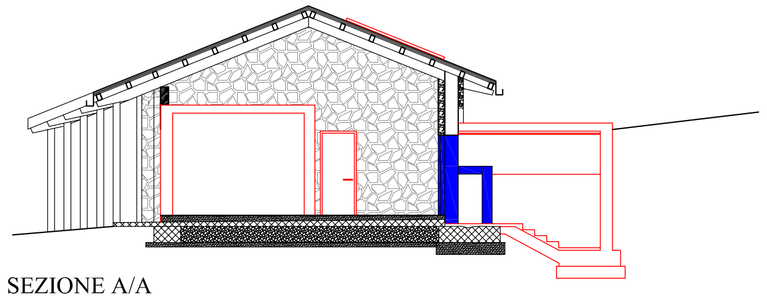

SEZIONE A/A

REGIONE PIEMONTE — PROVINCIA DI CUNEO

UNIONE MONTANA VALLI MONGIA CEVETTA - LANGA CEBANA - ALTA VALLE BORMIDA

COMUNE DI VIOLA

PSR 2014-2020 operazione 7.6.1.
MIGLIORAMENTO DEI FABBRICATI DI ALPEGGIO

Progetto di ristrutturazione e ampliamento
fabbricato in alpeggio Bric Nej

PROGETTO ESECUTIVO

Committente: Comune di VIOLA	Progettista: arch. Nan Alessandro

TAV. 2	STATO PROGETTO PIANTE - PROSPETTI E SEZIONI SOVRAPPOSIZIONE S.DI F./PROGETTO	CEVA MAR 2019 SCALA 1:100